



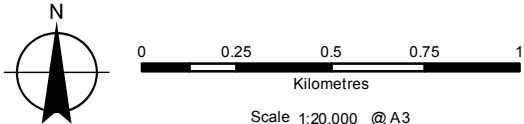
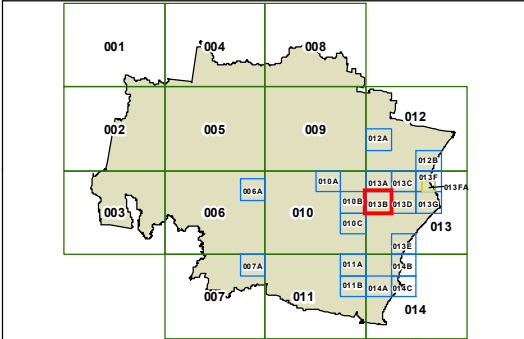
Port Macquarie-  
Hastings Local  
Environmental  
Plan 2011

Land Zoning Map  
Sheet LZN\_013B

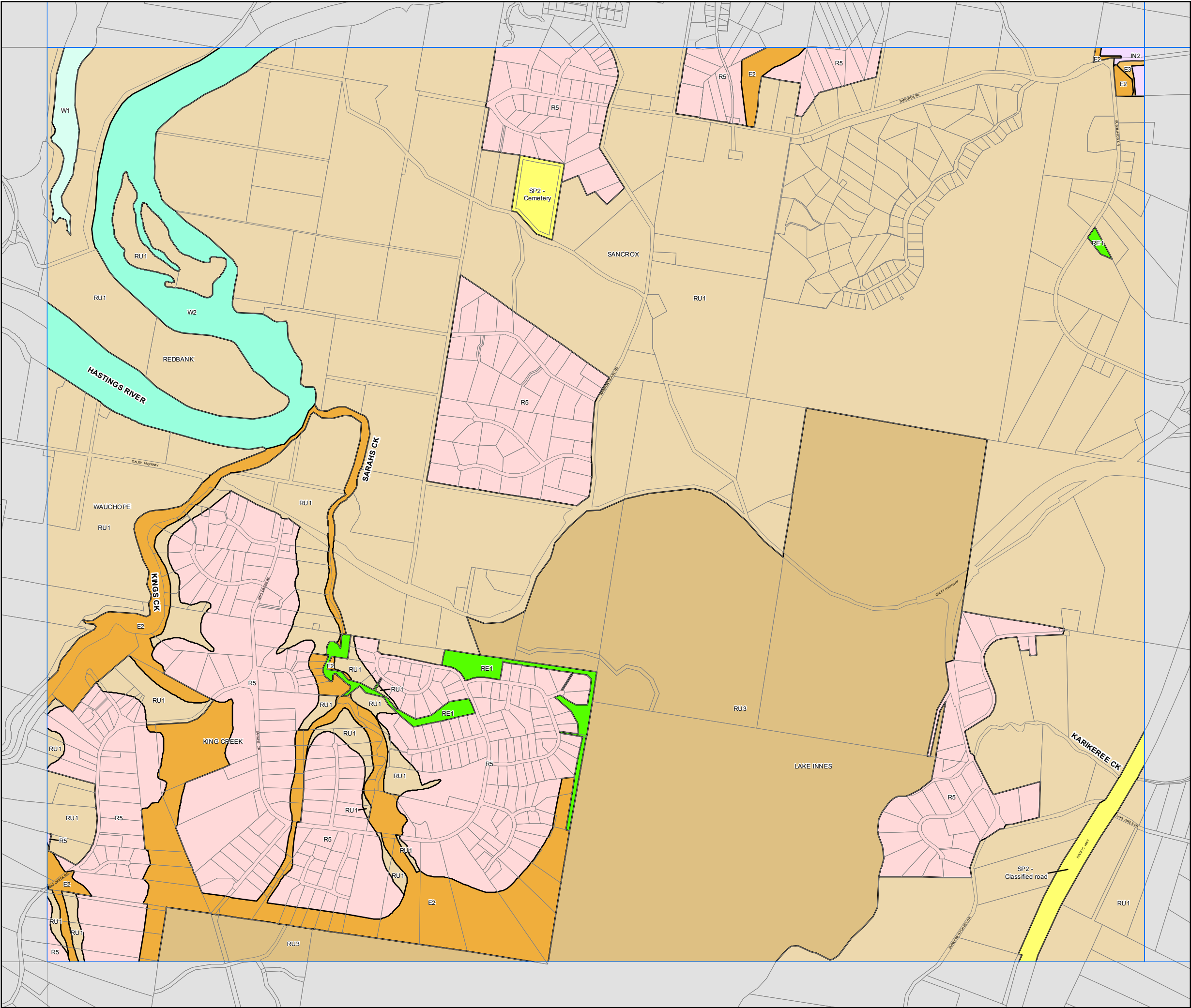
- Zone**
- B1 Neighbourhood Centre
  - B2 Local Centre
  - B3 Commercial Core
  - B4 Mixed Use
  - B5 Business Development
  - B7 Business Park
  - E1 National Parks and Nature Reserves
  - E2 Environmental Conservation
  - E3 Environmental Management
  - E4 Environmental Living
  - IN1 General Industry
  - IN2 Light Industry
  - IN3 Heavy Industrial
  - IN4 Working Waterfront
  - R1 General Residential
  - R2 Low Density Residential
  - R3 Medium Density Residential
  - R4 High Density Residential
  - R5 Large Lot Residential
  - RE1 Public Recreation
  - RE2 Private Recreation
  - RU1 Primary Production
  - RU2 Rural Landscape
  - RU3 Forestry
  - RU5 Village
  - RU6 Transition
  - SP1 Special Activities
  - SP2 Infrastructure
  - SP3 Tourist
  - W1 Natural Waterways
  - W2 Recreational Waterways
  - W3 Working Waterways
  - DM Deferred Matter

**Cadastre**

Base data 1994 © Land and Property Management Authority of NSW (LPMA)  
Addendum data © 17/05/2011 PMHC



Map identification number: 6380\_COM\_LZN\_013B\_020\_20110524







# Port Macquarie - Hastings Local Environmental Plan 2011

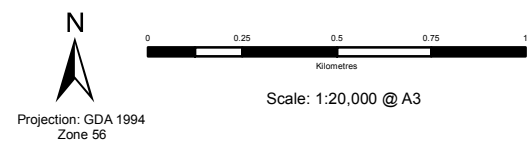
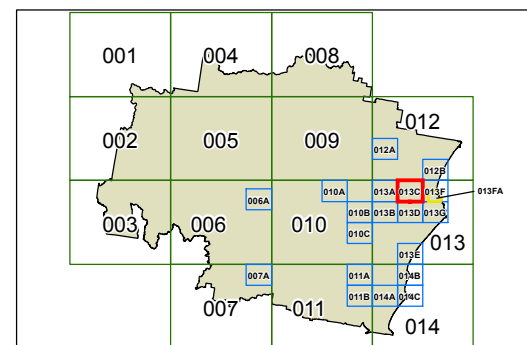
## Land Zoning Map - Sheet LZN\_013C

### Zone

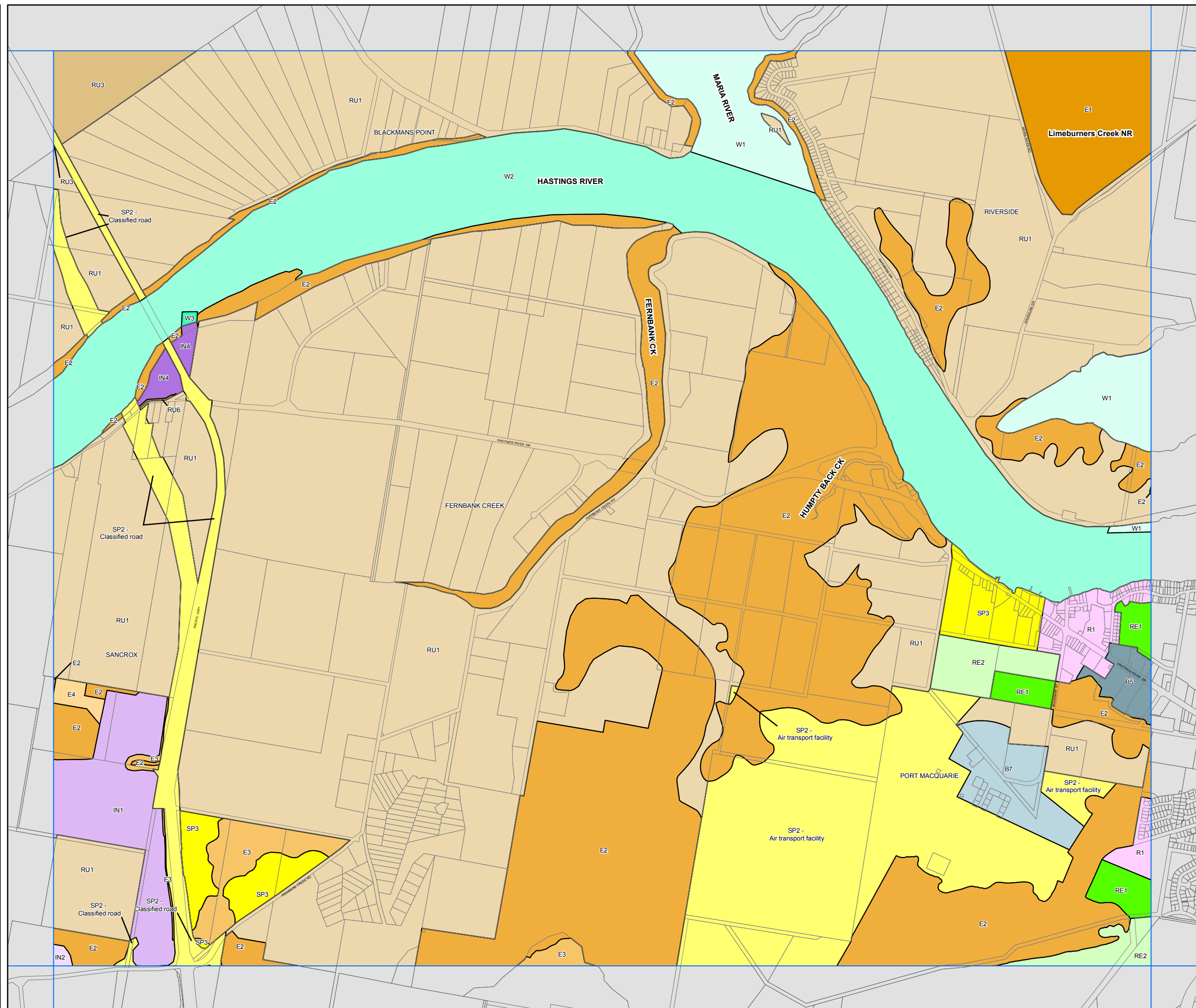
- B1 Neighbourhood Centre
- B2 Local Centre
- B3 Commercial Core
- B4 Mixed Use
- B5 Business Development
- B7 Business Park
- E1 National Parks and Nature Reserves
- E2 Environmental Conservation
- E3 Environmental Management
- E4 Environmental Living
- IN1 General Industrial
- IN2 Light Industrial
- IN3 Heavy Industrial
- IN4 Working Waterfront
- R1 General Residential
- R2 Low Density Residential
- R3 Medium Density Residential
- R4 High Density Residential
- R5 Large Lot Residential
- RE1 Public Recreation
- RE2 Private Recreation
- RU1 Primary Production
- RU2 Rural Landscape
- RU3 Forestry
- RU5 Village
- RU6 Transition
- SP1 Special Activities
- SP2 Infrastructure
- SP3 Tourist
- W1 Natural Waterways
- W2 Recreational Waterways
- W3 Working Waterways
- DM Deferred Matter

### Cadastre

Base data 1994 © Land and Property Information (LPI)  
Addendum data © PMHC 29/04/2015



Map identification number: 6380\_COM\_LZN\_013C\_020\_20150429





# Port Macquarie - Hastings Local Environmental Plan 2011

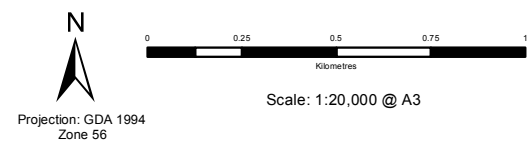
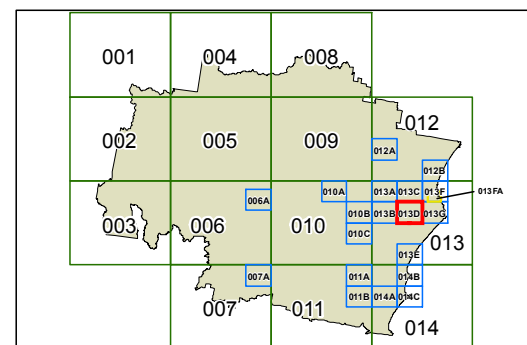
## Land Zoning Map - Sheet LZN\_013D

### Zone

- B1 Neighbourhood Centre
- B2 Local Centre
- B3 Commercial Core
- B4 Mixed Use
- B5 Business Development
- B7 Business Park
- E1 National Parks and Nature Reserves
- E2 Environmental Conservation
- E3 Environmental Management
- E4 Environmental Living
- IN1 General Industrial
- IN2 Light Industrial
- IN3 Heavy Industrial
- IN4 Working Waterfront
- R1 General Residential
- R2 Low Density Residential
- R3 Medium Density Residential
- R4 High Density Residential
- R5 Large Lot Residential
- RE1 Public Recreation
- RE2 Private Recreation
- RU1 Primary Production
- RU2 Rural Landscape
- RU3 Forestry
- RU5 Village
- RU6 Transition
- SP1 Special Activities
- SP2 Infrastructure
- SP3 Tourist
- W1 Natural Waterways
- W2 Recreational Waterways
- W3 Working Waterways
- DM Deferred Matter

### Cadastre

Base data 1994 © Land and Property Information (LPI)  
Addendum data © PMHC 17/03/2015



Map identification number: 6380\_COM\_LZN\_013D\_020\_20150317

